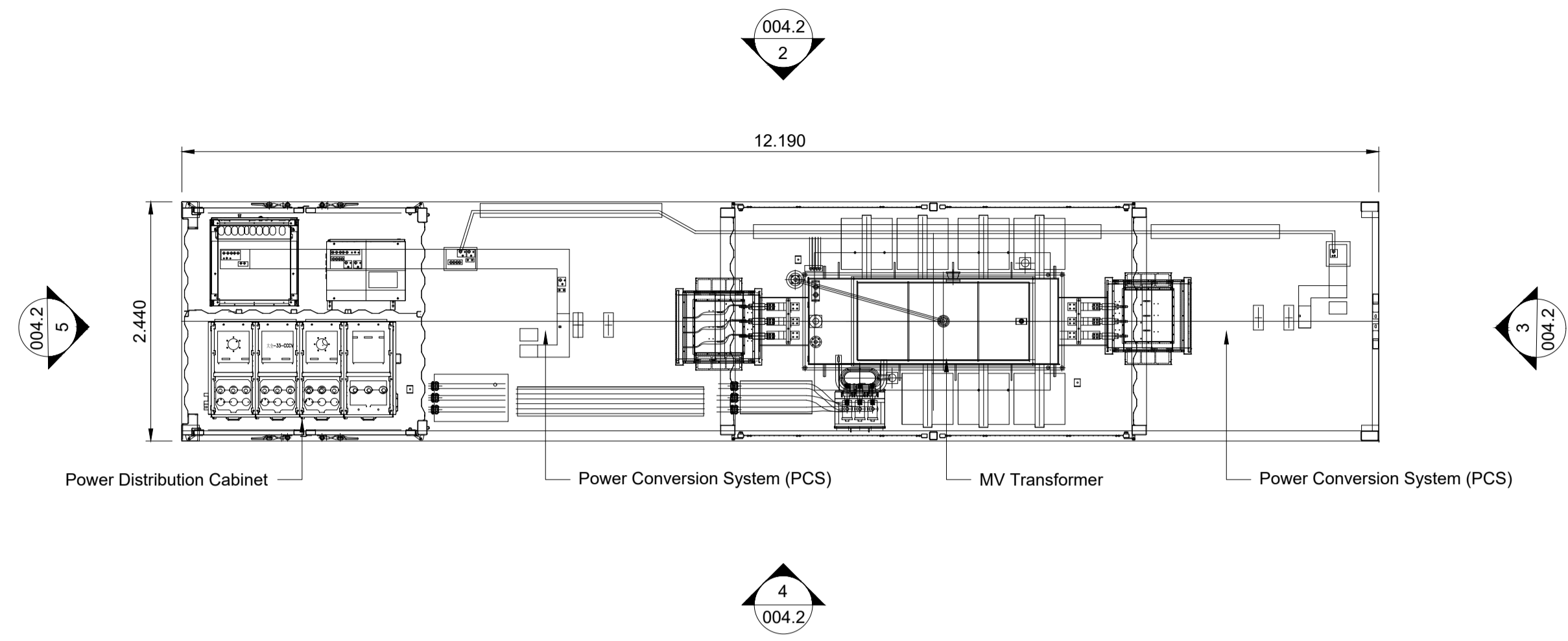
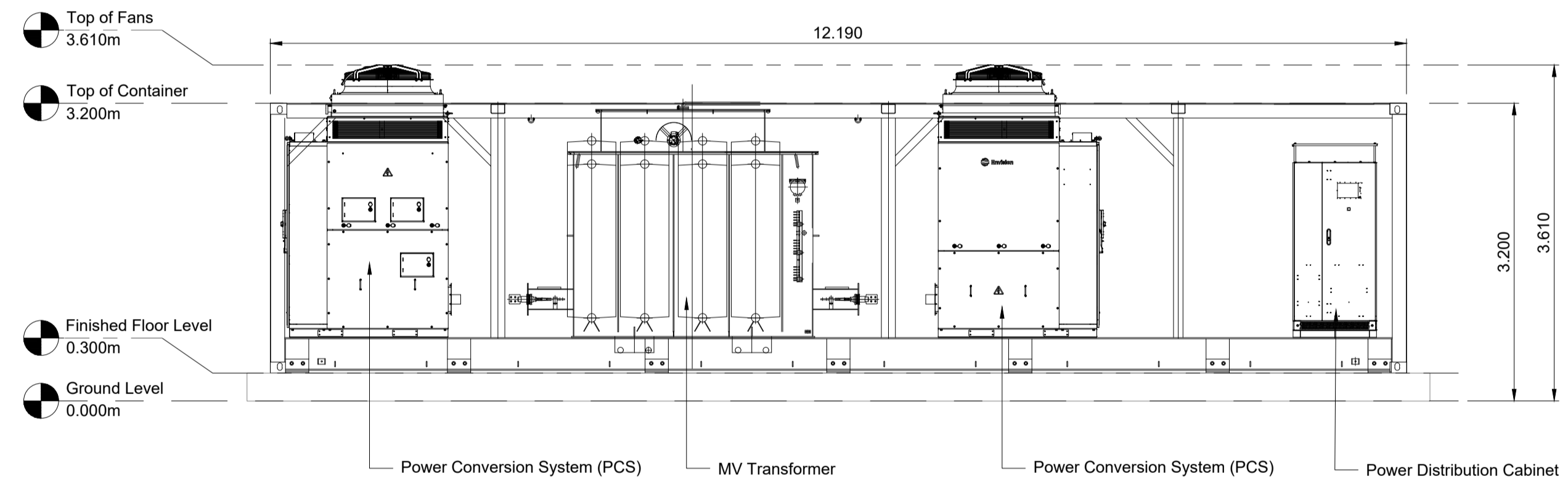


**Drawing Notes**

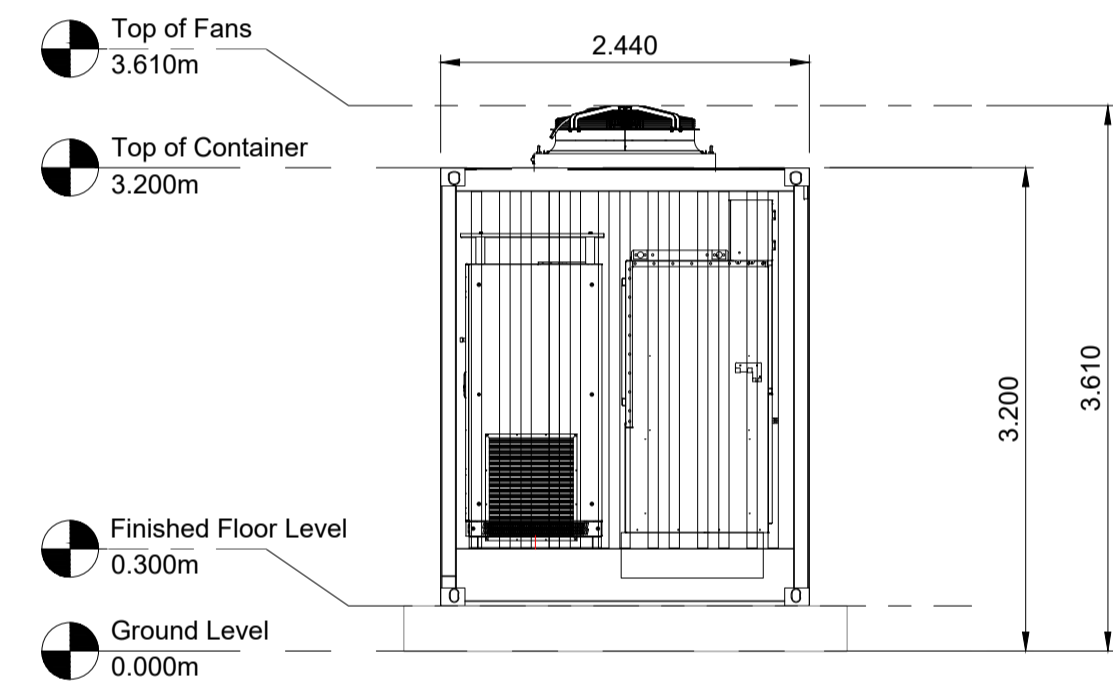
- All dimensions are shown in metres unless noted otherwise.
- Do not scale from this drawing.



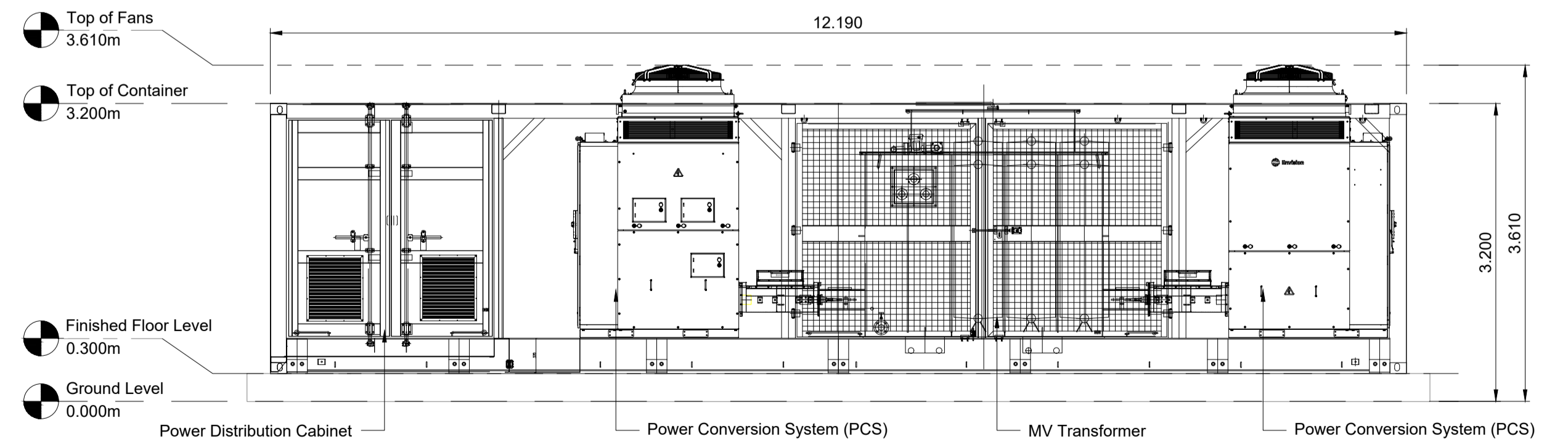
**1 MV Skid Plan**  
Scale 1:50 @ A1



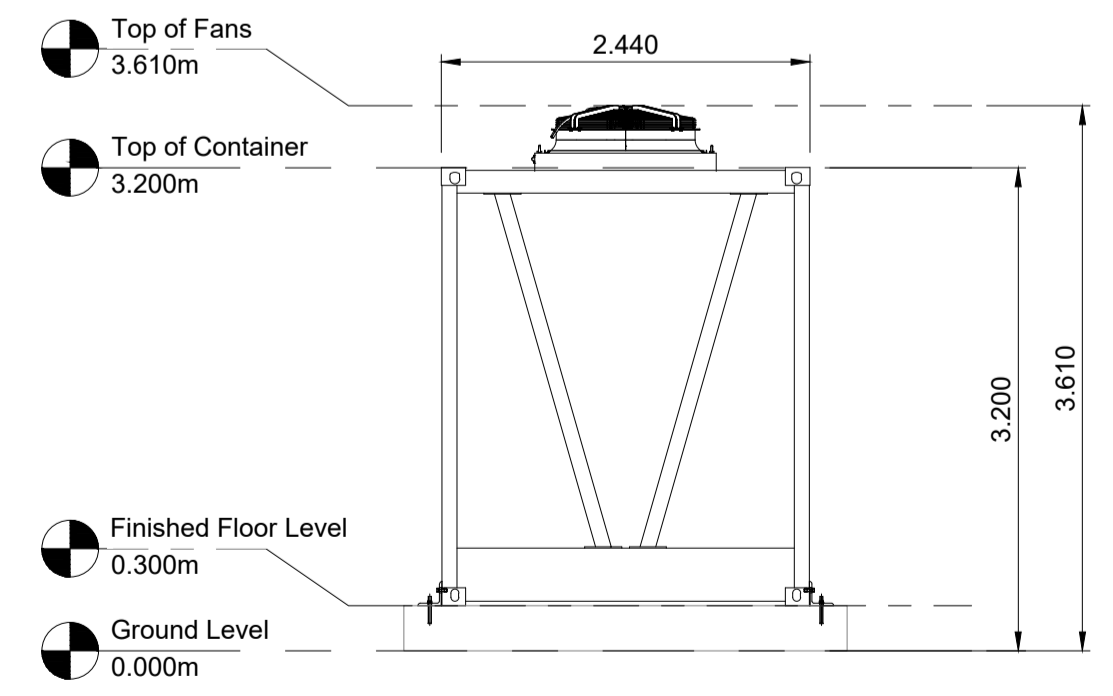
**2 MV Skid North Elevation**  
Scale 1:50 @ A1




**3 MV Skid East Elevation**  
Scale 1:50 @ A1



**4 MV Skid South Elevation**  
Scale 1:50 @ A1



**5 MV Skid West Elevation**  
Scale 1:50 @ A1



REV	DATE	DESCRIPTION	BY	CHKD
0	07.10.2024	MV Skid Plan and Elevations - Original	JH	EW

**FIELD** Fora Montacute Yards  
186 Shoreditch High Street  
London  
E1 6HU

PROJECT: Corriemollie

TITLE: MV Skid Plan and Elevations

DISCIPLINE: PLANNING

DRAWING STATUS: FOR PLANNING

SCALE	DATE	DRAWN BY	CHECKED BY	APPROVED BY
1:50 @ A1	07.10.2024	JH	EW	AP
PROJECT NO.	DRAWING NO.	REV.		
BTGBCOR01	004.2	00		