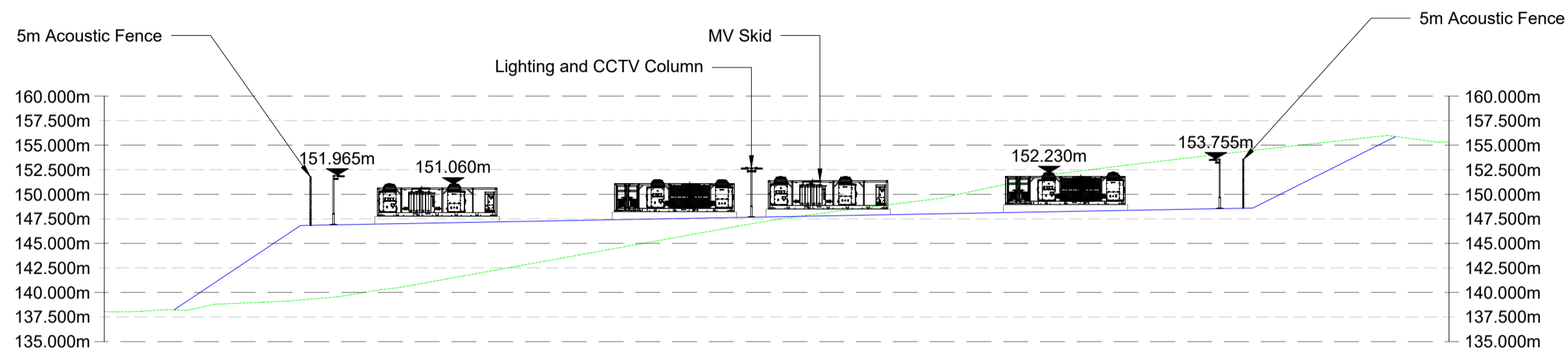
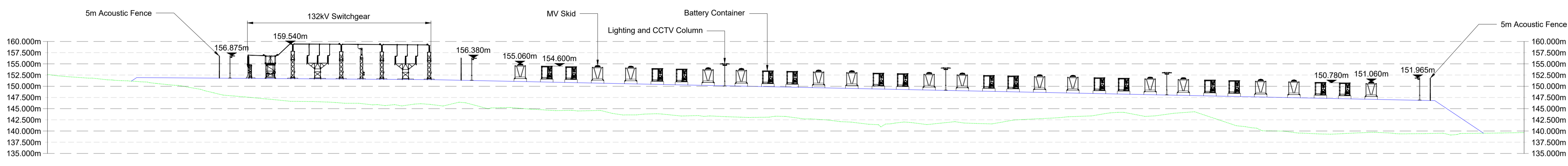


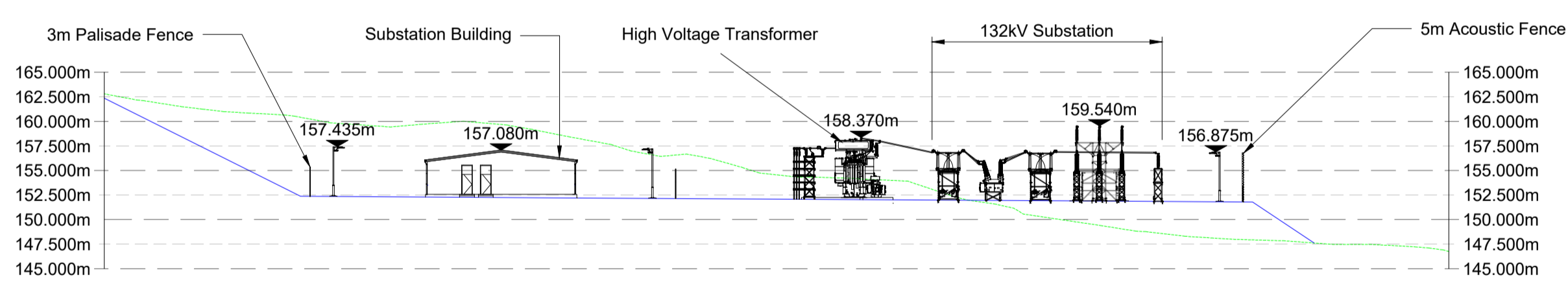
1 North Elevation  
Scale 1:500 @ A1



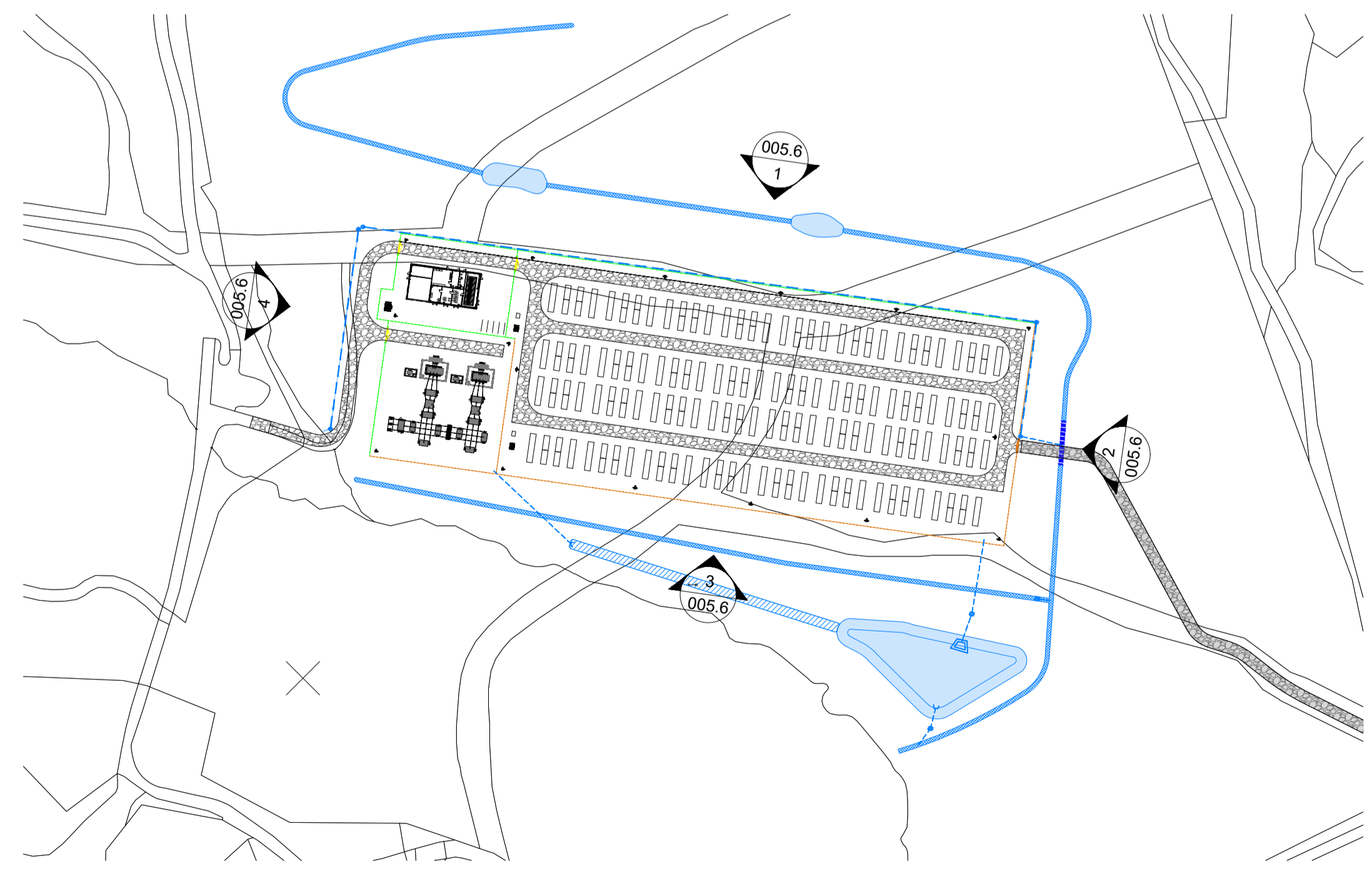
2 East Elevation  
Scale 1:500 @ A1



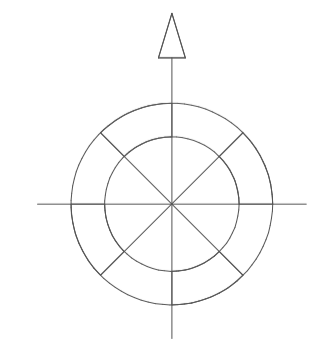
3 South Elevation  
Scale 1:500 @ A1



4 West Elevation  
Scale 1:500 @ A1



5 Site Plan  
Scale 1:2,000 @ A1



1:100	1m	2m	3m	4m	5m	6m	7m	8m	9m	10m	
1:200	5m		10m	15m	20m	15m		20m			
1:250	5m		10m	15m	20m	25m		20m			
1:500	10m		20m	30m	40m	50m		30m			
1:1000	10m		20m	30m	40m	50m	60m	70m	80m	90m	100m
1:2000	50m		100m	150m	200m	150m		200m			
1:2500	50m		100m	150m	200m	250m		200m			
1:5000	100m		200m	300m	400m	500m		300m			

**Drawing Notes:**

- All dimensions are shown in metres unless noted otherwise.
- Do not scale from this drawing.
- All levels are metres above ordnance datum (AOD).

**Legend:**

- Site Finish Surface
- Existing Ground Level

REV	DATE	DESCRIPTION	BY	CHKD
0	17.1.2024	Site Elevations - Original	JH	AP

**FIELD**  
Field  
Fora Montacute Yards  
186 Shoreditch High Street  
London  
E1 6HU

PROJECT  
Corriemollie

TITLE  
Site Elevations

DISCIPLINE  
PLANNING

DRAWING STATUS  
FOR PLANNING

SCALE	DATE	DRAWN BY	CHECKED BY	APPROVED BY
As Shown	17.10.2024	JH	AP	RS
PROJECT NO.	DRAWING NO.	REV.		
BTGBCOR01	005.6	00		